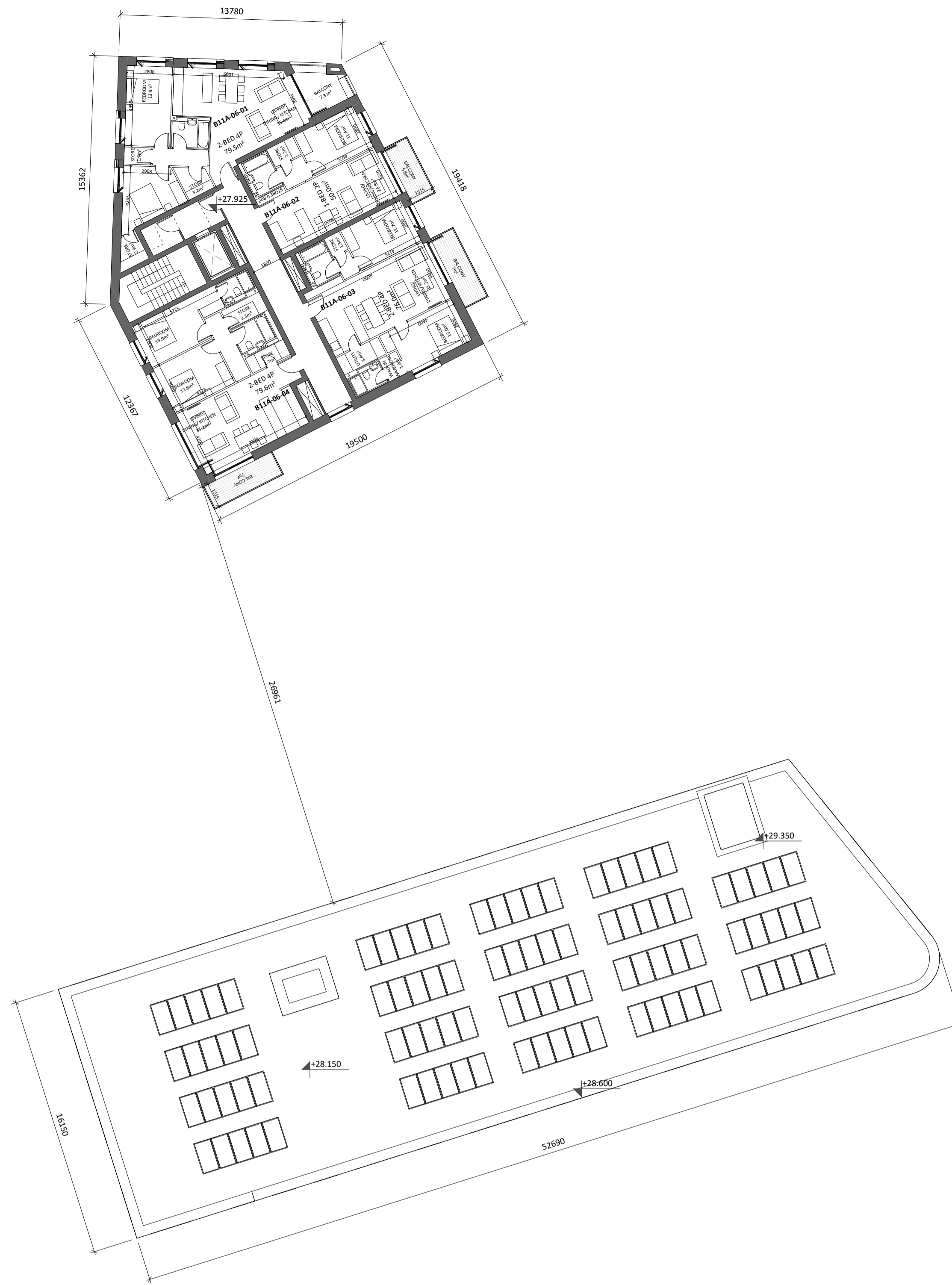


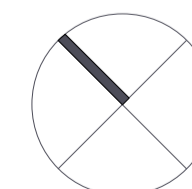
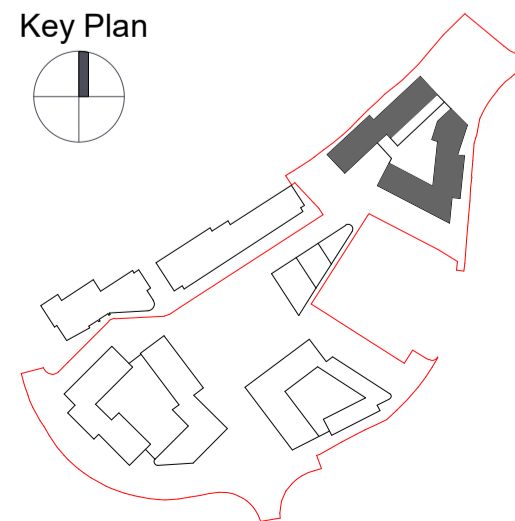
BLOCK 12 LEVEL 05 ROOF



BLOCK 11 LEVEL 06

Block 11 Level 06 and Block 12 Level 05 (Roof)

Key Plan



Drawing North Point

Revision Description	Date	Rev. No.	Issued by
SHD Application to An Bord Pleanála	10-06-2022	C01	CC/AN

**omahony pike**

architecture | urban design  
 email: info@omahonypike.com  
 tel: +353 1 202 7400  
 fax: +353 1 283 0822  
 www.omahonypike.com

**Dublin**  
 The Chapel  
 Mount St. Anne's  
 Milltown, Dublin 6  
 D06 XNS2 Ireland

**Cork**  
 One South Mall  
 Cork City  
 Co. Cork  
 T12 CCN3 Ireland

Project Code: 1730D

Project Lead: SD

Drawn By: SW

Job No.: 1730D

Purpose: Planning

Scale @ A1: 1 : 200

Date: 10-06-2022

Revision: C01

Status: A3

**Project:** Jacob's Island Strategic Housing Development  
**Location:** Jacobs Island, Mahon, Co.Cork  
**Client:** Hibernia Star Ltd.

**Drawing Title:** Block 11 Level 06 and Block 12 Level 05 (Roof)

**Drawing No.:** 1730D-OMP-B11-ZZ-DR-A-1006

Source File: 1730D-OMP-ZZ-DR-A-1006.rvt

Refer to the following proposed site plan drawings for dimensions to neighbouring buildings and site boundary:

1730D-OMP-00-SPG1-DR-A-1000

1730D-OMP-00-SPG2-DR-A-1000

1730D-OMP-00-SPG3-DR-A-1000

Figured dimensions only to be used. This drawing is copyright of O'Mahony Pike Architects Ltd. All information is shared as per approved use in accordance with ISO19650-2:2018, Table 5; Standard Codes for Suitability of Models and Documents and the BEP. If the 'Status' field is empty, this information has been shared at 50 - WIP.