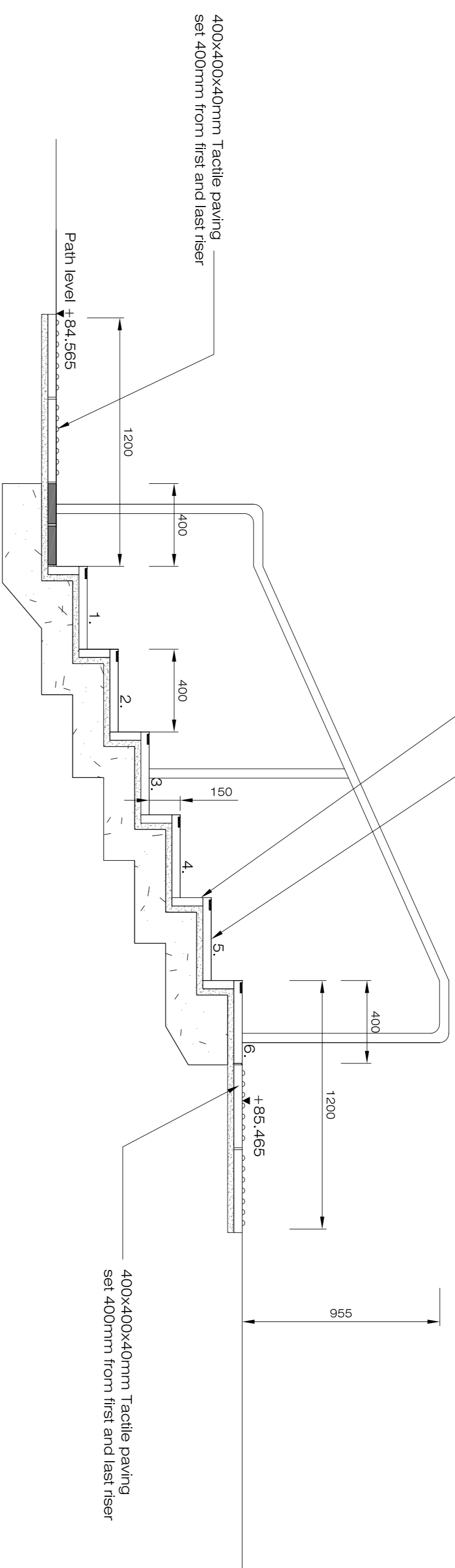


Step going 400mm  
 Tobermore Mayfair step flag 400x500x50mm  
 Silver in colour with black delineation strip

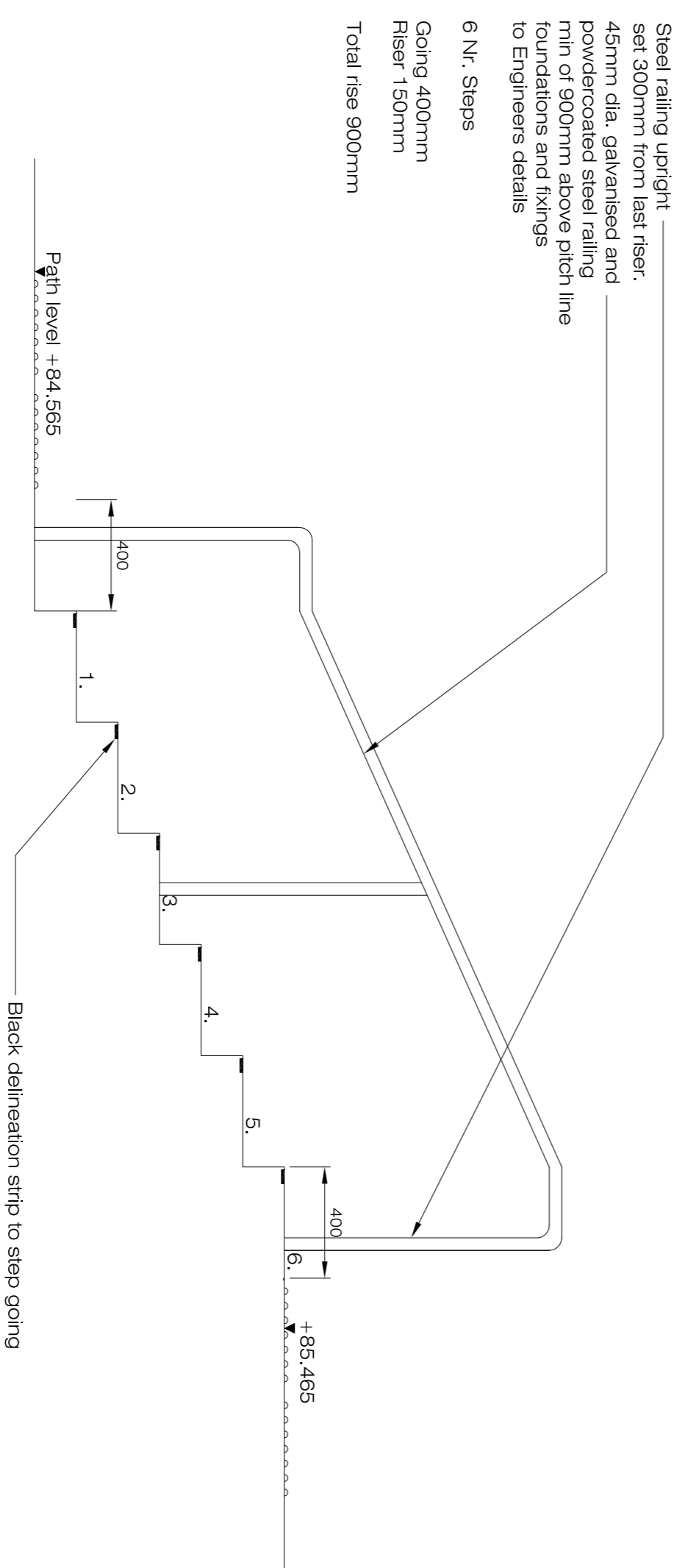
Step riser 150mm  
 Tobermore Mayfair step riser flag 400x170x50mm (Cut to 400x150x50mm)  
 Silver in colour



Section to steps to public pathway.  
 Scale @ 1:20

D 01 LD-07-TS Step details to central open space.  
 Scale @ 1:20

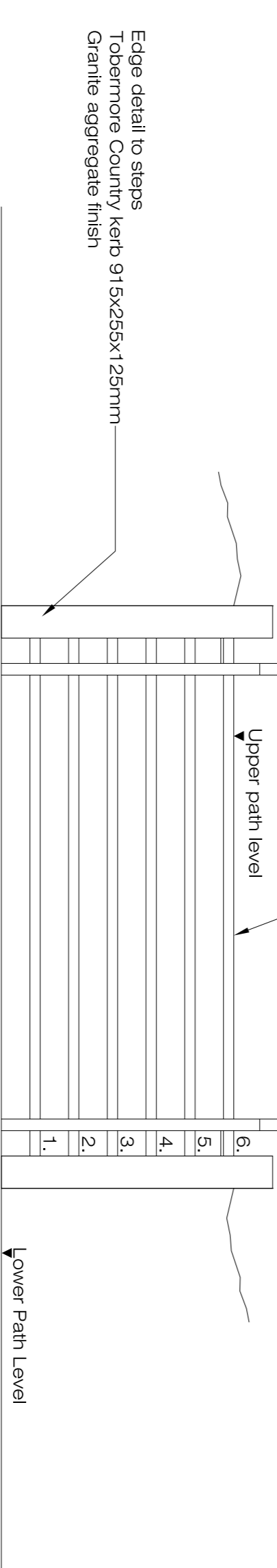
Step riser 150mm  
 Tobermore Mayfair step riser flag 400x170x50mm (Cut to 400x150x50mm)  
 Silver in colour with black delineation strip



Section to steps to public pathway.  
 Scale @ 1:20

D 02 LD-07-TS Handrail details to steps to public pathway in central open space  
 Scale @ 1:20

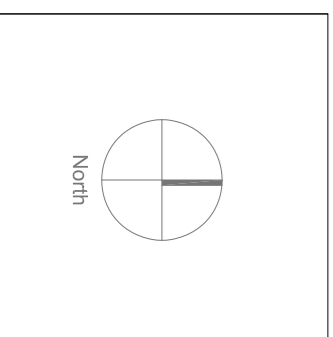
45mm dia, galvanised and powdercoated steel railing 1mm OD 300mm above pitch line  
 Tobermore County Kerb 915x255x125mm  
 Handrails at 1200mm c/c



Part elevation to steps at northern entrance.  
 Scale @ 1:20

D 03 LD-07-TS Part Elevation to northern entrance pathway steps.  
 Scale @ 1:20

Rev.	Date	Note
00	0000-00-00	00



General Notes



Project Name		Drawing Name	
Jacob's Island SHD		Landscape Sign Details and Plaques to Public Open Space	
Status	Planning	Drawing No.	LD-08-PP
Project No.	21-038	Revision No.	00
Scale	1:20	Drawn By	KGR
Date	15/09/2022	Checked By	DOT
Lead Designer	Dan O'Traitigh	Office Address	ma@doyleotraitigh.com
Designer	Kevin O'Connell	Project Address	ma@doyleotraitigh.com
Illustrator	Kevin O'Connell	Project Address	ma@doyleotraitigh.com
Author	Kevin O'Connell	Project Address	ma@doyleotraitigh.com
Checker	Kevin O'Connell	Project Address	ma@doyleotraitigh.com
Approver	Kevin O'Connell	Project Address	ma@doyleotraitigh.com
Client	Doyle & O'Traitigh	Project Address	ma@doyleotraitigh.com